PANOOR

DISTRICT NAME :KANNUR

Delimitation Commission, Kerala

Date : 13-10-2025

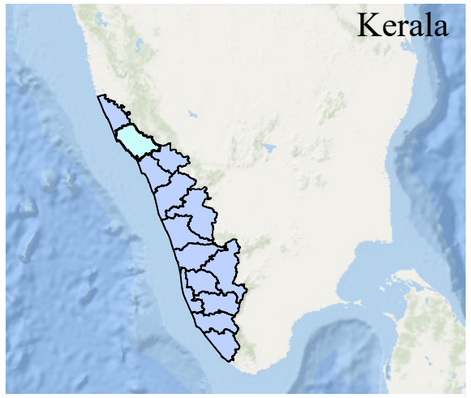

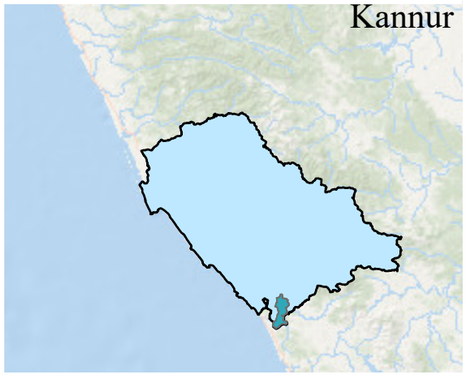

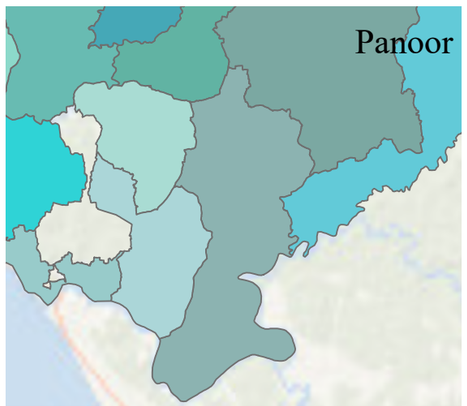

75°35'

11°45'

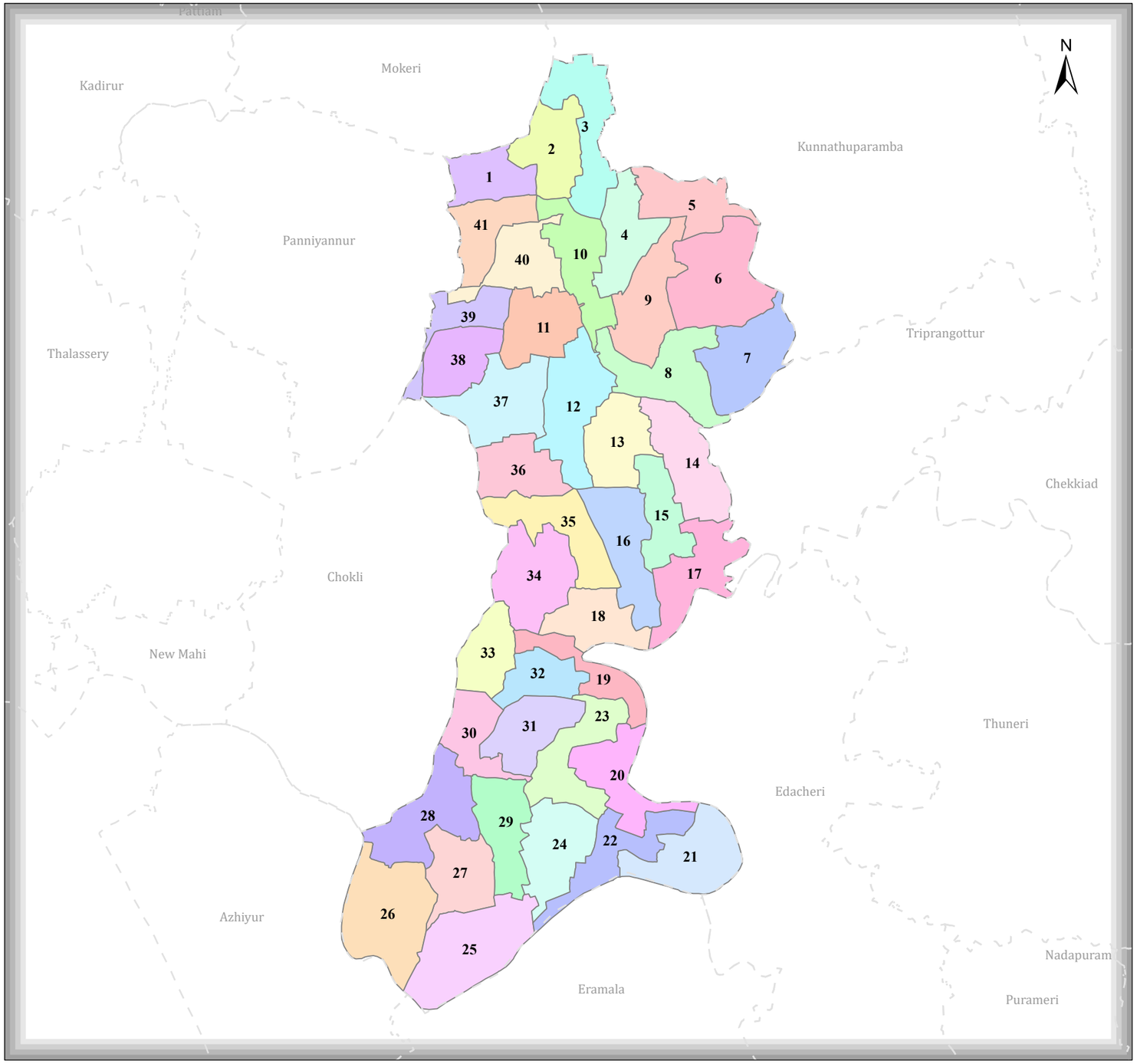

11°45'

WARD BOUNDARY

- 1-PANOOR TOWN
- 2-POLICE STATION
- 3-KOOTERI
- 4-WEST ELANGODE
- 5-PALAKKOOL
- 6-EAST ELANGODE
- 7-PALATHAYI
- 8-ARAYALTHARA
- 9-CENTRAL ELANGODE
- 10-THIRUVAL
- 11-KANNAMVELLY
- 12-PALILANDIPEEDIKA
- 13-KARAPPOYIL
- 14-KOCHIYANGADI
- 15-PULLOOKKARA CENTER
- 16-PULLOOKKARA
- 17-CHERU PULLOOKKARA
- 18-PERINGATHUR
- 19-THOKKOTTUVAYAL
- 20-PULIYANAMBRAM
- 21-KIDANHI
- 22-EAST KARIYAD
- 23-THAVUMBRAM
- 24-PUTHUSSERY
- 25-MUKKALIKKARA
- 26-PADANNAKKARA
- 27-PADANNAKKARA NORTH
- 28-PALLIKKUNI
- 29-KARIYAD THERU
- 30-PUTHANPARAMBA
- 31-NOONHIVAYAL
- 32-ARAYAKKOOL
- 33-OLIPPIL
- 34-KANAKAMALA
- 35-ANIYARAM CENTRAL
- 36-ANIYARAM
- 37-PERINGALAM
- 38-POOKKOM SOUTH
- 39-POOKKOM
- 40-SOUTH PANOOR
- 41-BUS STAND
- LOCALBODY

75°35'

Kilometers

0 0.75 1.5 3 4.5 6

Technology Support : Information Kerala Mission